


TERRA REJADA GC

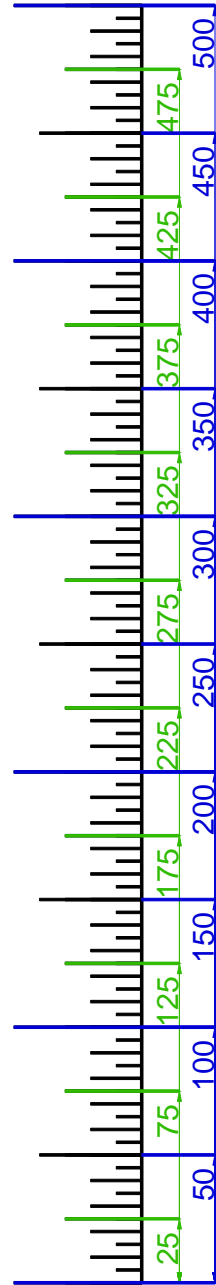
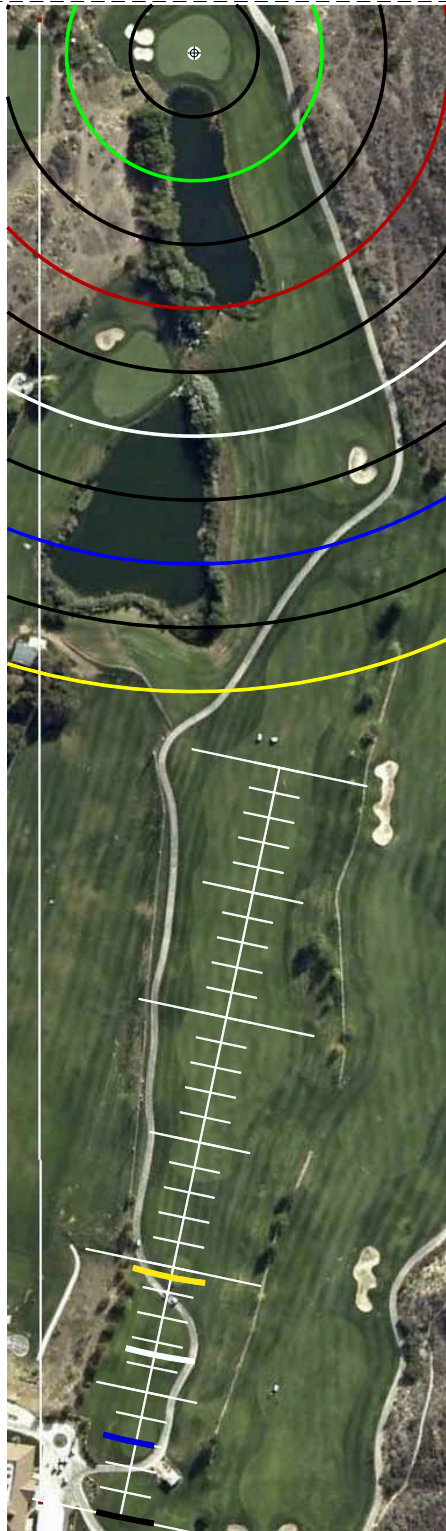
GET YOUR FREE DOWNLOADABLE
YARDAGE BOOKS AT
RIVERRIDGEFAIRWAYS.COM

THIS YARDAGE BOOK USES THE YARDAGES THAT I MEASURED AT THE TERRA REJADA GOLF COURSE. I COULD NOT FIND 12 OF THE PERMANENT TEE MARKERS, AND THE YARDAGES FOR THESE MISSING MARKERS ARE FROM THE VERY BACK OF THE TEEING AREA. THESE MISSING PERMANENT MARKERS ARE ANNOTATED WITH "MPM" (MISSING PERMANENT MARKER).



9/6/2010

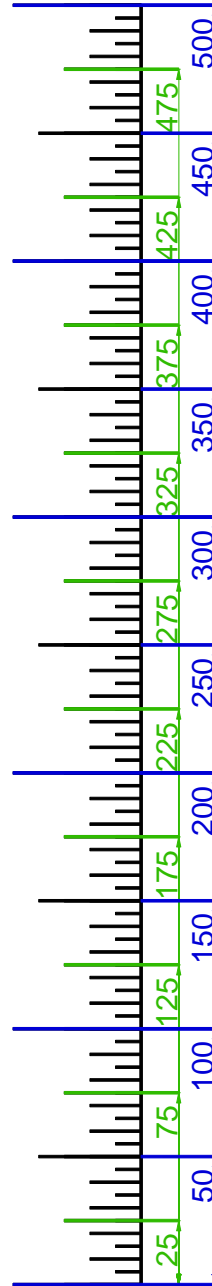
BLACK: 590
BLUE : 560
WHITE: 525
GOLD : 494



THE SCORECARD INDICATES A
YARDAGE THAT IS 20 YARDS
LONGER THAN THE ACTUAL
YARDAGE.

HOLE #1

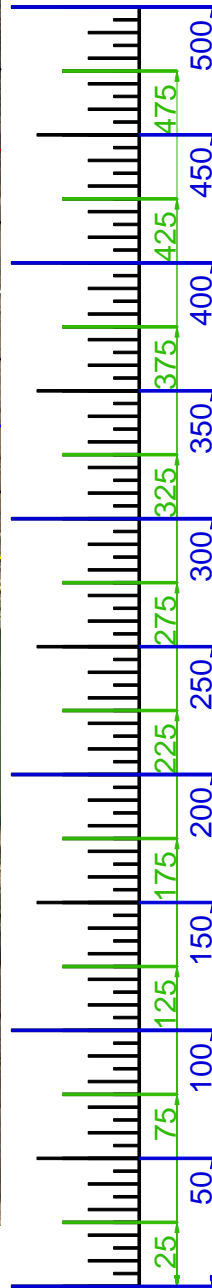
BLACK : 172
BLUE : 144
WHITE : 119
GOLD : 93



THE SCORECARD INDICATES A
YARDAGE THAT IS 12 YARDS
LONGER THAN THE ACTUAL
YARDAGE.

HOLE #2

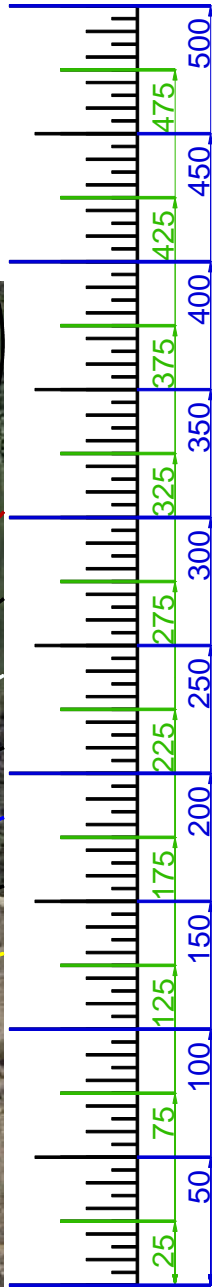
BLACK: 547
BLUE : 495
WHITE: 470
GOLD : 417



THE SCORECARD INDICATES A
YARDAGE THAT IS 35 YARDS
LONGER THAN THE ACTUAL
YARDAGE.

HOLE #4


BLACK: 326 MPM
BLUE : 311 MPM
WHITE: 274
GOLD : 230



THE SCORECARD INDICATES A YARDAGE THAT IS 56 YARDS LONGER THAN THE ACTUAL YARDAGE.

HOLE #5

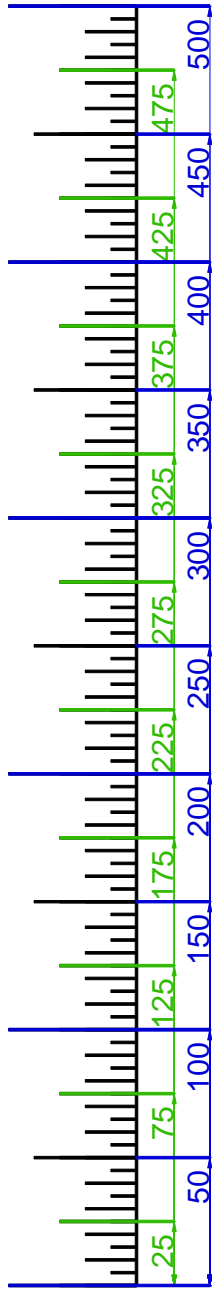
BLACK: 412
 BLUE : 385
 WHITE: 320
 GOLD : 295/189



THE SCORECARD INDICATES A
 YARDAGE THAT IS 11 YARDS
 LONGER THAN THE ACTUAL
 YARDAGE FOR THE SECOND GOLD

HOLE #6

BLACK: 145
BLUE : 124
WHITE: 108
GOLD : 74




THE SCORECARD INDICATES A
YARDAGE THAT IS 6 YARDS
LONGER THAN THE ACTUAL
YARDAGE.

HOLE #7

BLACK : 355
BLUE : 349
WHITE : 337
GOLD : 281

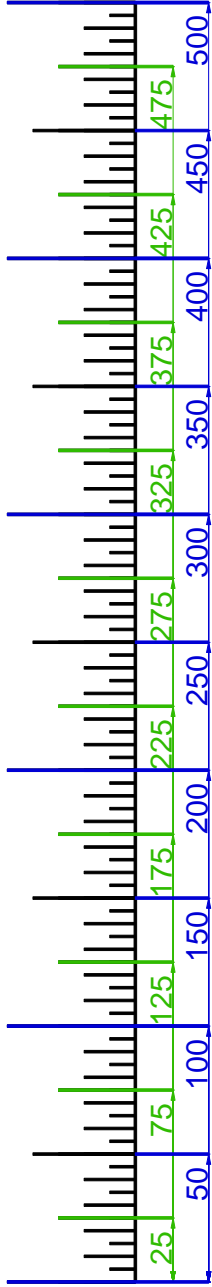
ALTITUDE AT TEEING AREA 968 FT.
ALTITUDE AT LANDING AREA 840 FT.
DROP IN ALTITUDE 128 FT.



THE SCORECARD INDICATES A
YARDAGE THAT IS 14 YARDS
LONGER THAN THE ACTUAL
YARDAGE.

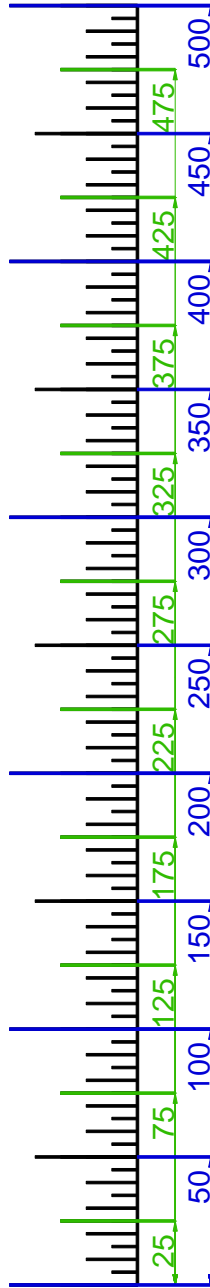
HOLE #8

BLACK : 575
BLUE : 545
WHITE : 505
GOLD : 480



HOLE #9

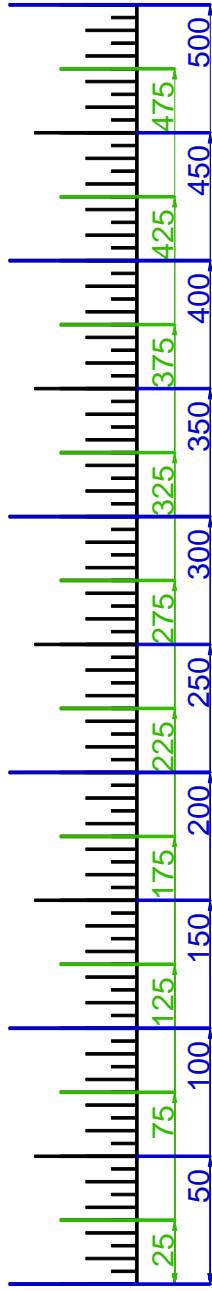
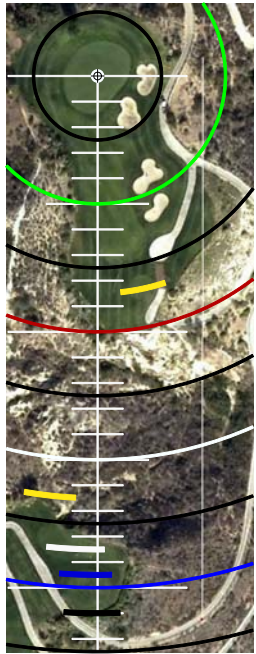
BLACK : 367 MPM
 BLUE : 331
 WHITE : 311
 GOLD : 287 MPM



THE SCORECARD INDICATES A
 YARDAGE THAT IS 14 YARDS
 LONGER THAN THE ACTUAL
 YARDAGE.

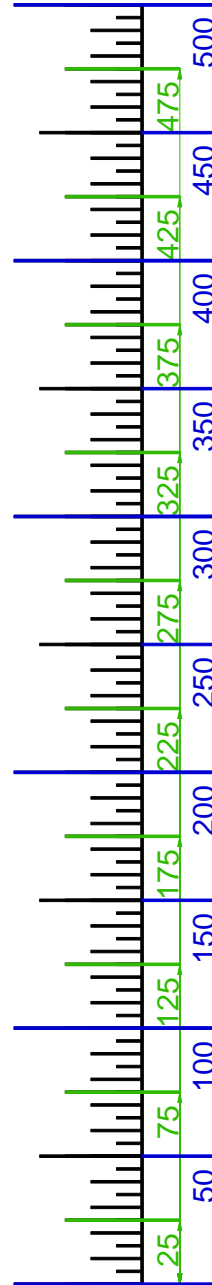
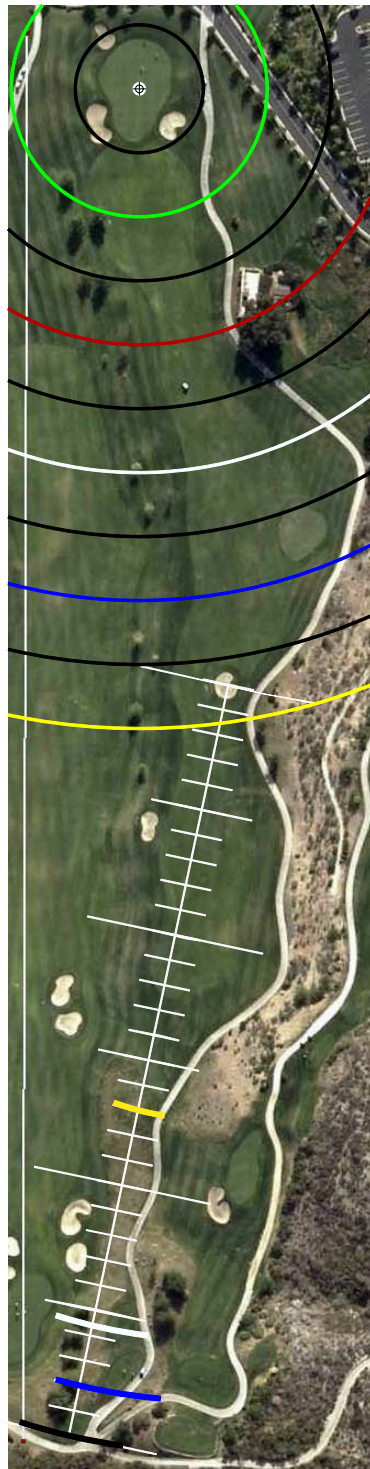
HOLE #10

BLACK: 210
BLUE : 195
WHITE: 185
GOLD : 165/85



HOLE #11

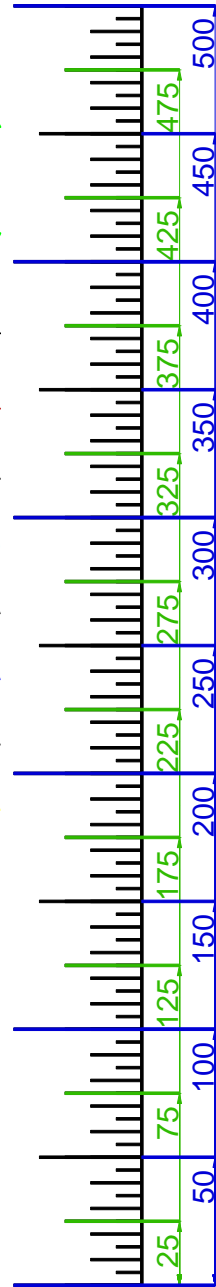
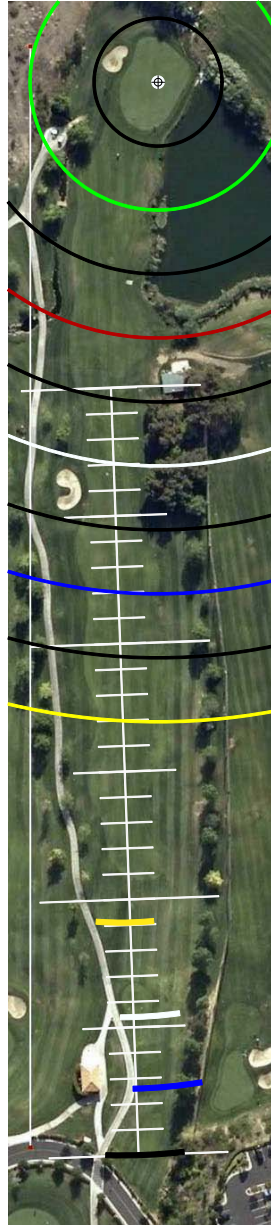
BLACK : 536
BLUE : 516
WHITE : 492
GOLD : 406



THE SCORECARD INDICATES A
YARDAGE THAT IS 14 YARDS
LONGER THAN THE ACTUAL
YARDAGE.

HOLE #12

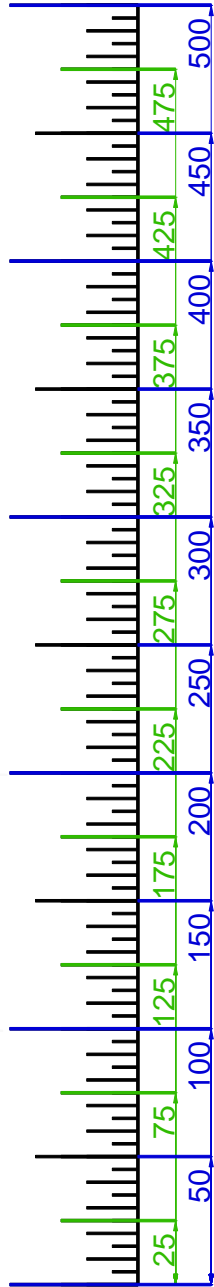
BLACK : 420
BLUE : 394
WHITE : 366 MPM
GOLD : 329



THE SCORECARD INDICATES A
YARDAGE THAT IS 12 YARDS
LONGER THAN THE ACTUAL
YARDAGE.

HOLE #13

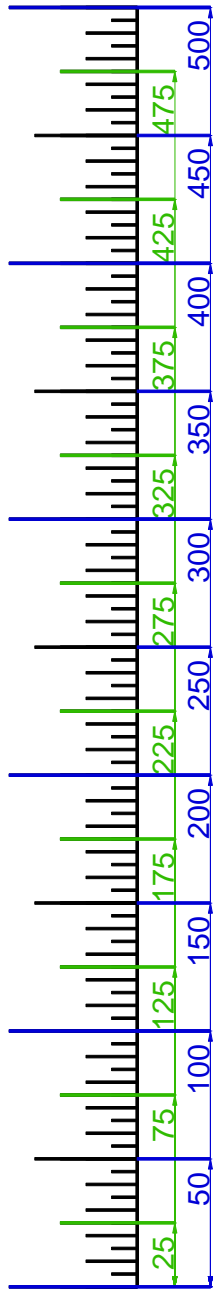
BLACK: 197 MPM
BLUE : 161
WHITE: 144
GOLD : 120



THE SCORECARD INDICATES A YARDAGE THAT IS 10 YARDS LONGER THAN THE ACTUAL YARDAGE.

HOLE #14

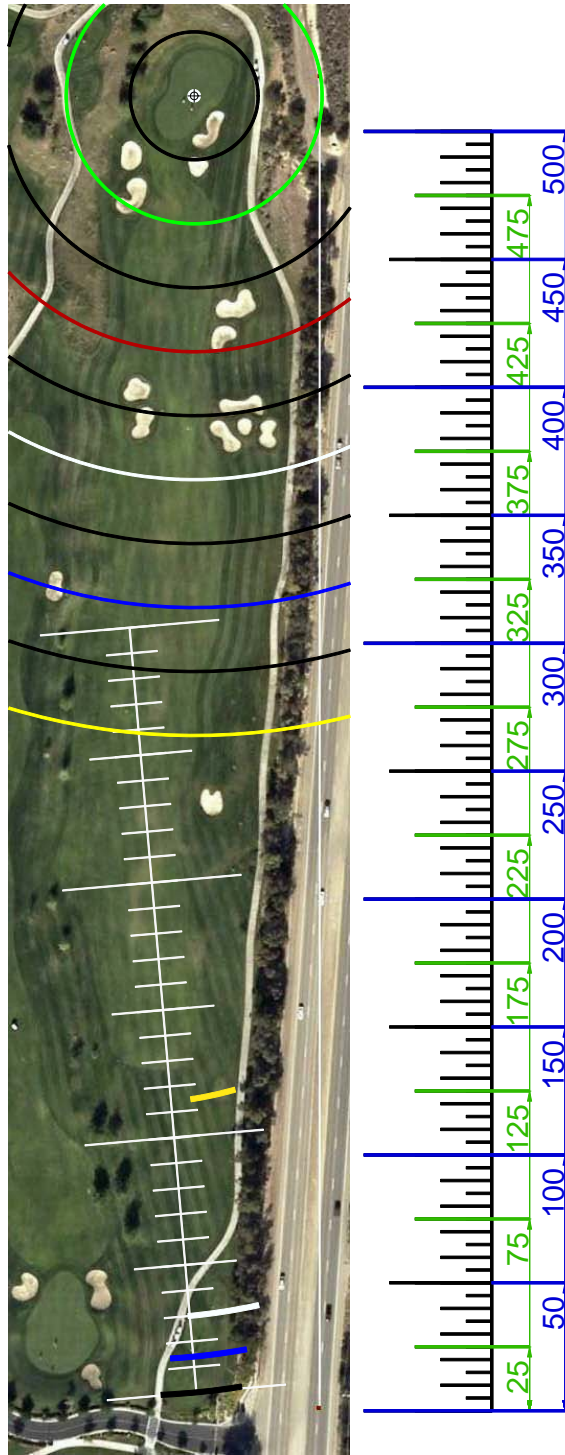
BLACK : 454 MPM
 BLUE : 409 MPM
 WHITE : 359
 GOLD : 311 MPM



THE SCORECARD INDICATES A
 YARDAGE THAT IS 16 YARDS
 LONGER THAN THE ACTUAL
 YARDAGE.

HOLE #15

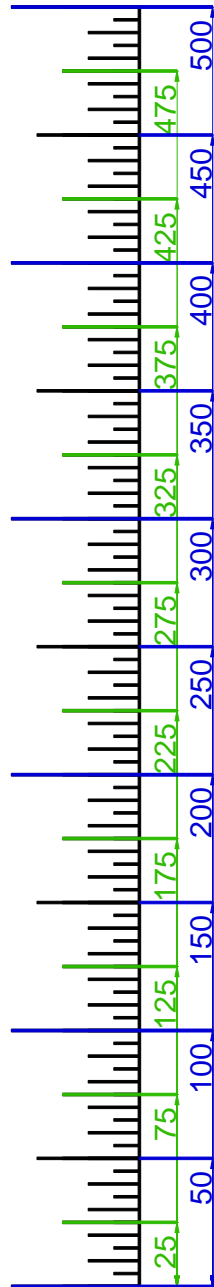
BLACK : 509 MPM
BLUE : 495 MPM
WHITE : 479
GOLD : 395



THE SCORECARD INDICATES A YARDAGE THAT IS 14 YARDS LONGER THAN THE ACTUAL YARDAGE.

HOLE #16

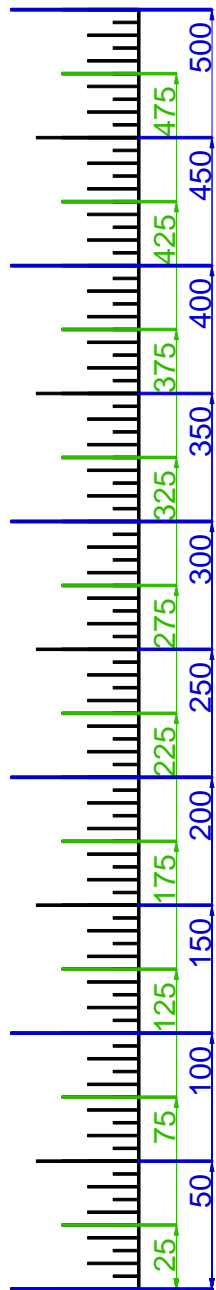
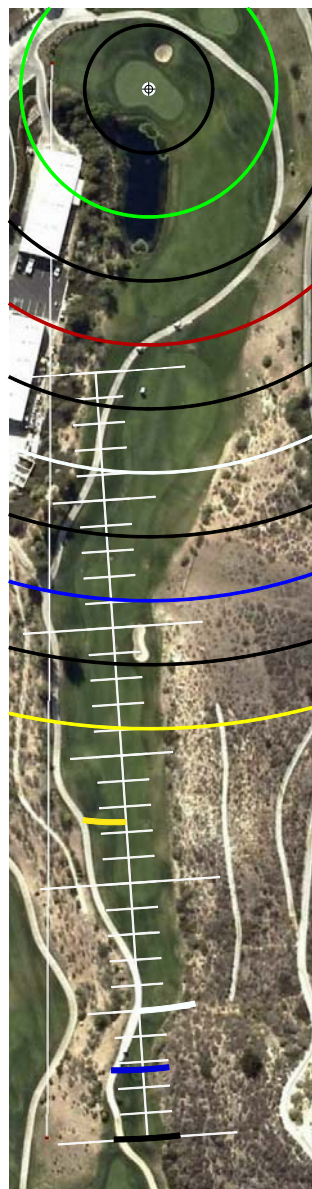
BLACK : 114
BLUE : 105
WHITE : 89
GOLD : 78



THE SCORECARD INDICATES A
YARDAGE THAT IS 4 YARDS
LONGER THAN THE ACTUAL
YARDAGE.

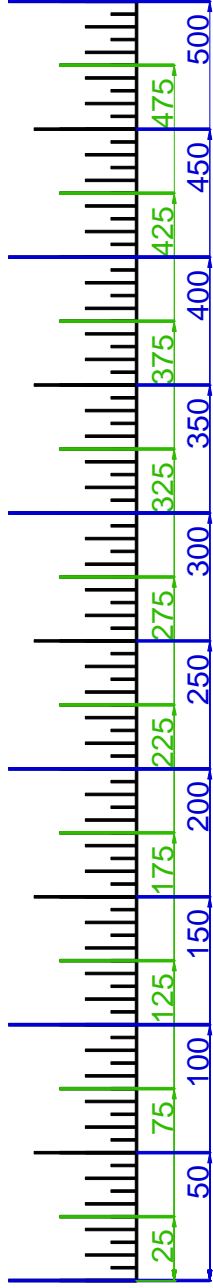
HOLE #17

BLACK : 410 MPM
BLUE : 384
WHITE : 361
GOLD : 287



THE SCORECARD INDICATES A
YARDAGE THAT IS 23 YARDS
LONGER THAN THE ACTUAL
YARDAGE.

HOLE #18



SCALE RULER - EACH TICK MARK IS 5 YARDS.
FOR USE WITH RIVERIDGEFAIRWAYS.COM YARDAGE BOOKS, 9/3/2010, AL DELOREY

