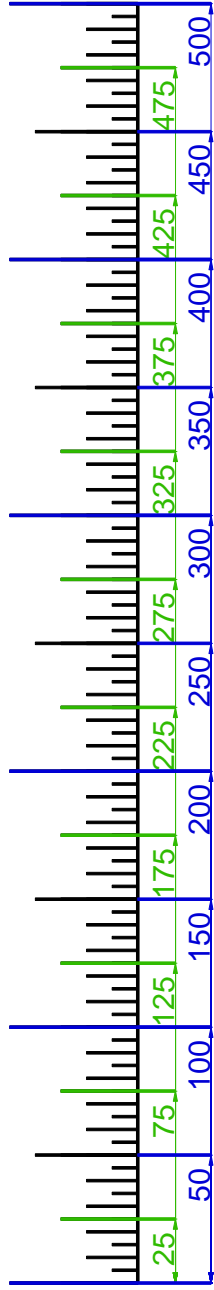


9/5/2010

THE PERMANENT YARDAGE MARKERS (BLUE, WHITE AND RED)
ARE PLACED IN THIS YARDAGE BOOK USING THE YARDAGES
FROM THE OFFICIAL PORT HUENEME SCORECARD (6/15/2010).

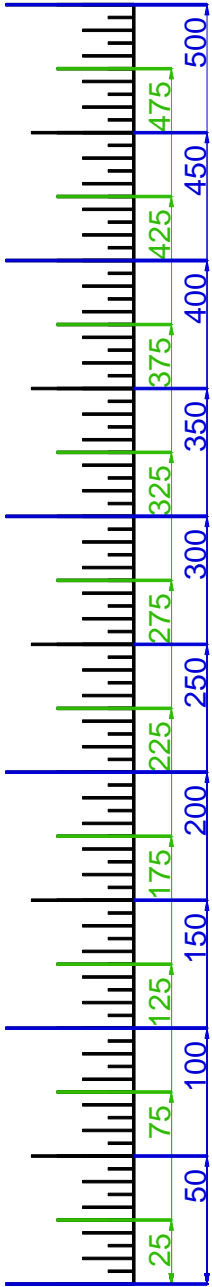


HOLE #1



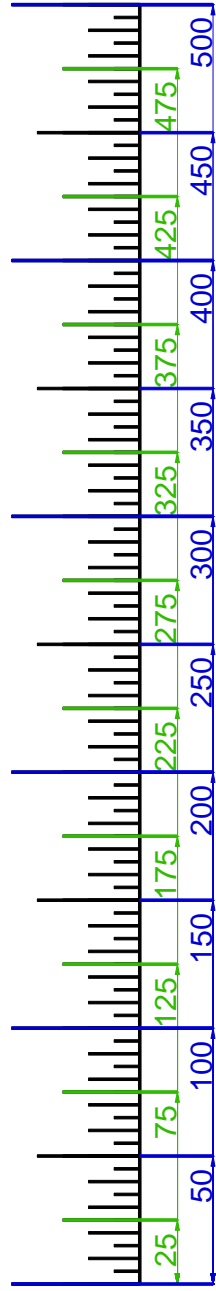


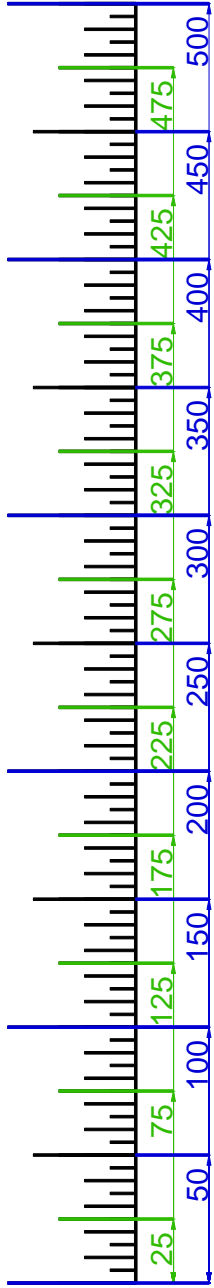
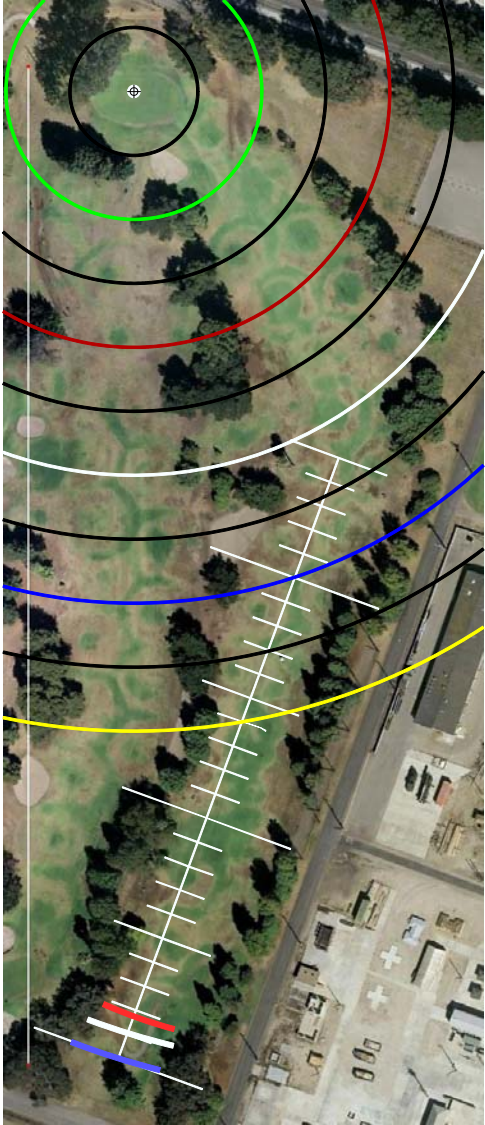
HOLE #2





HOLE #3

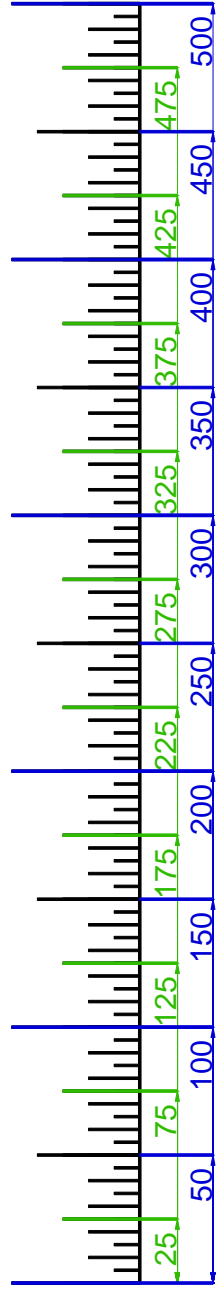




HOLE #4

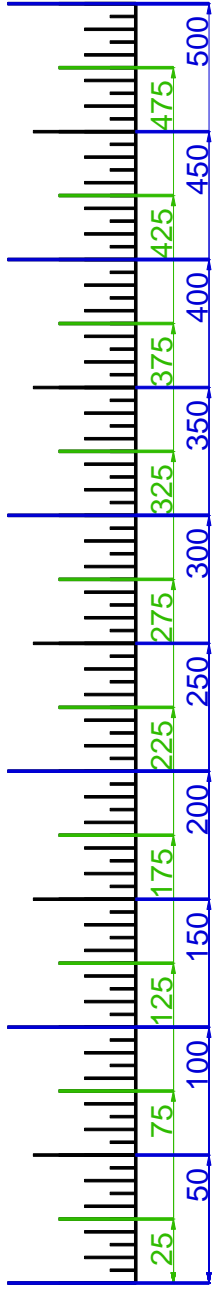


HOLE #5

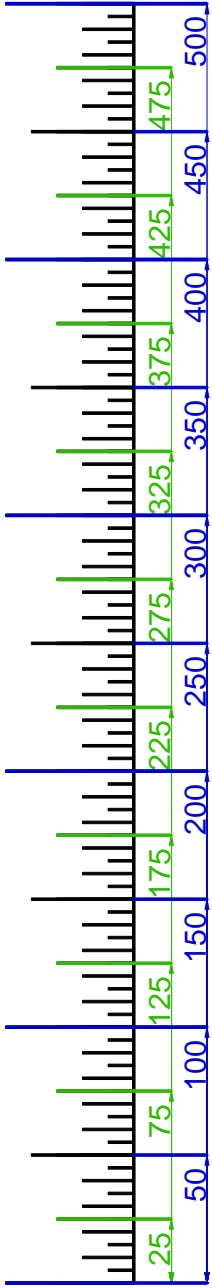




HOLE #6

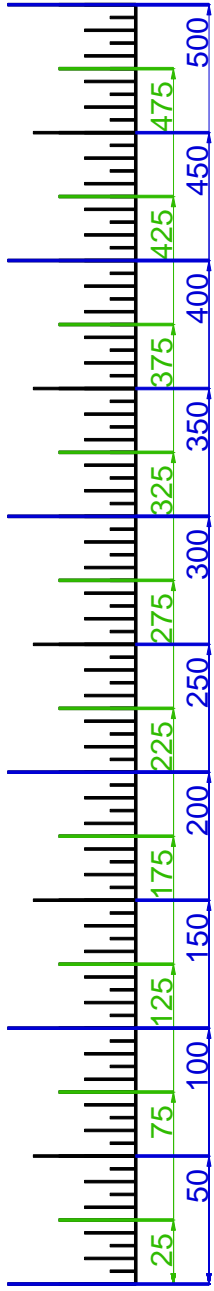


HOLE #8



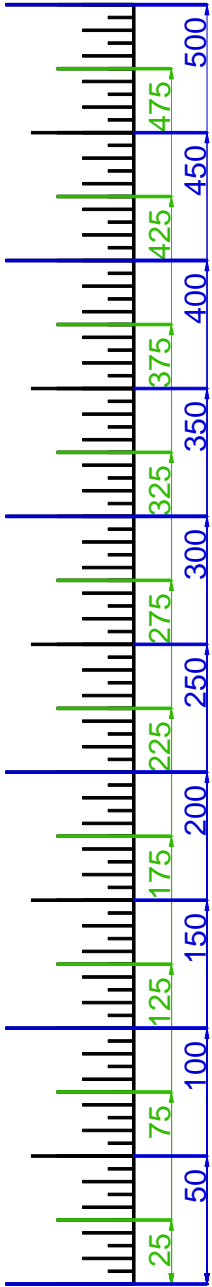


HOLE #10



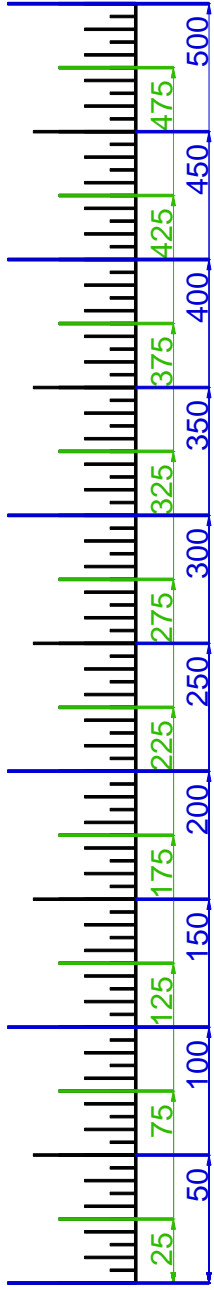


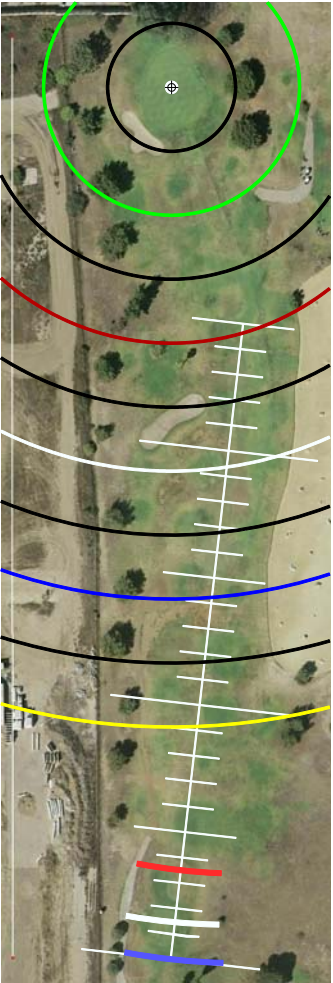
HOLE #11



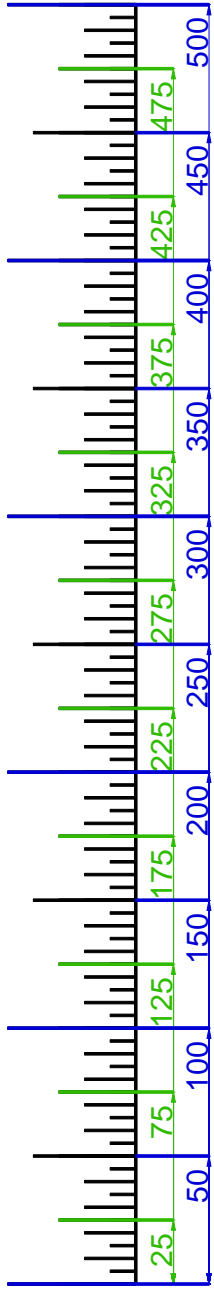


HOLE #13



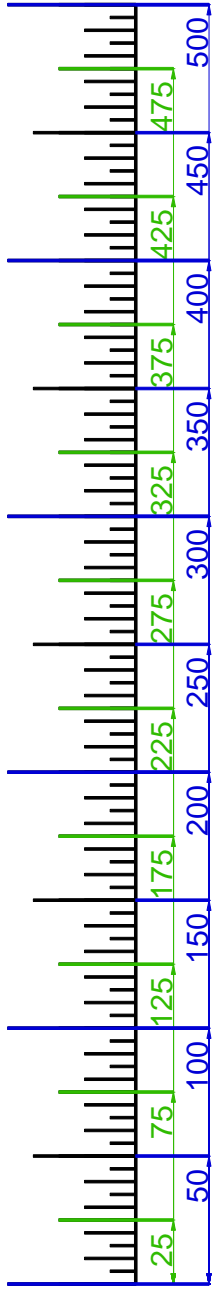


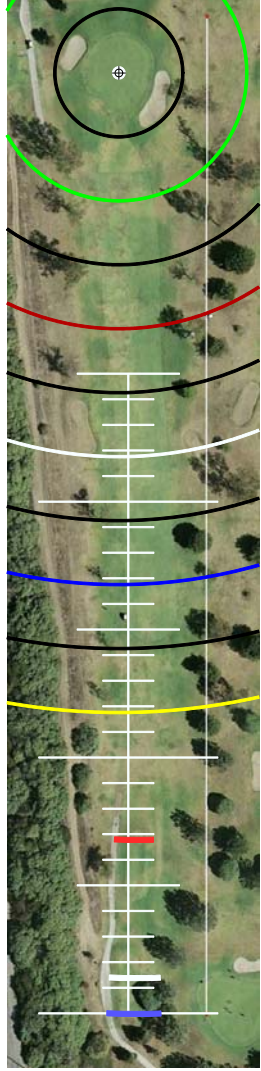
HOLE #14



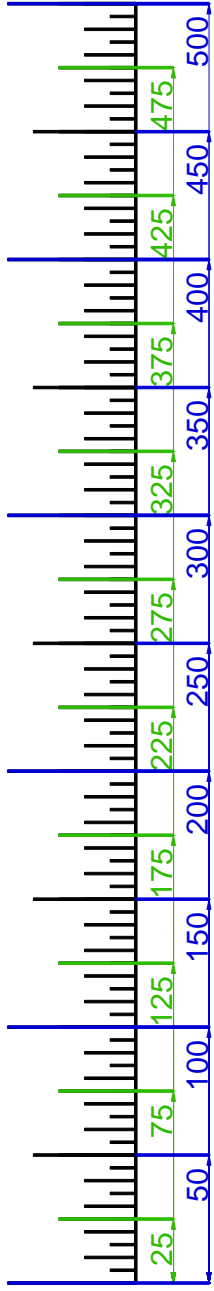


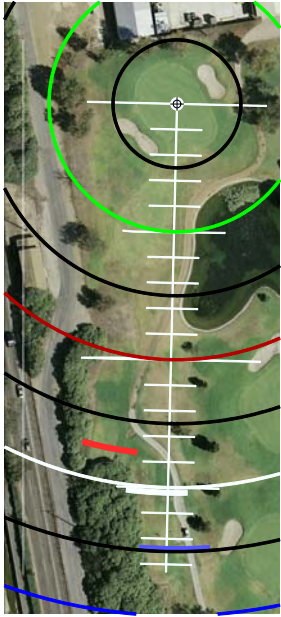
HOLE #15



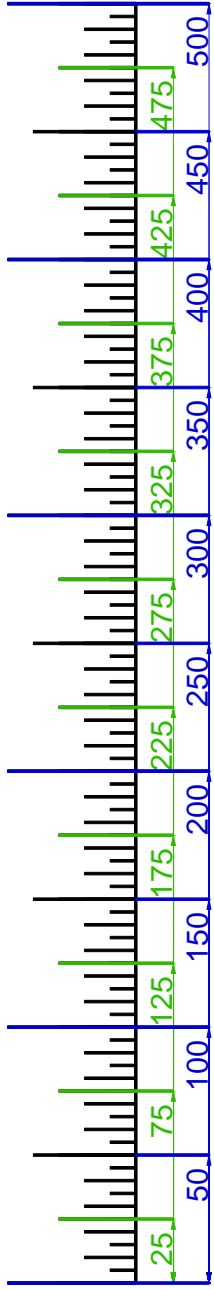


HOLE #16



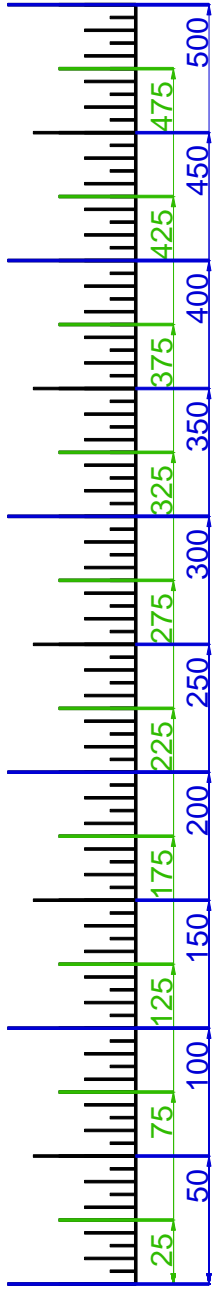


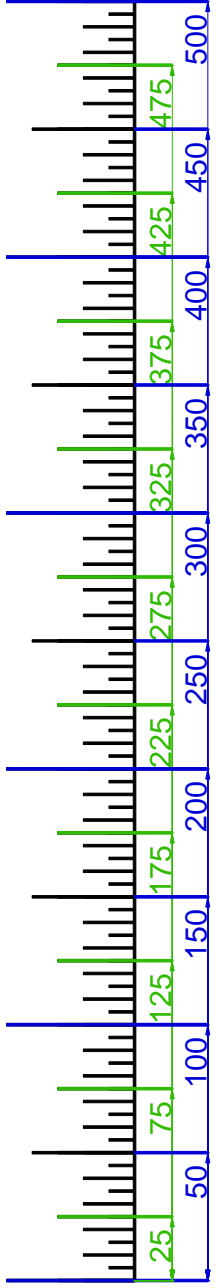
HOLE #17





HOLE #18





SCALE RULER - EACH TICK MARK IS 5 YARDS.
FOR USE WITH RIVERIDGEFAIRWAYS.COM YARDAGE BOOKS, 9/3/2010, AL DELOREY

