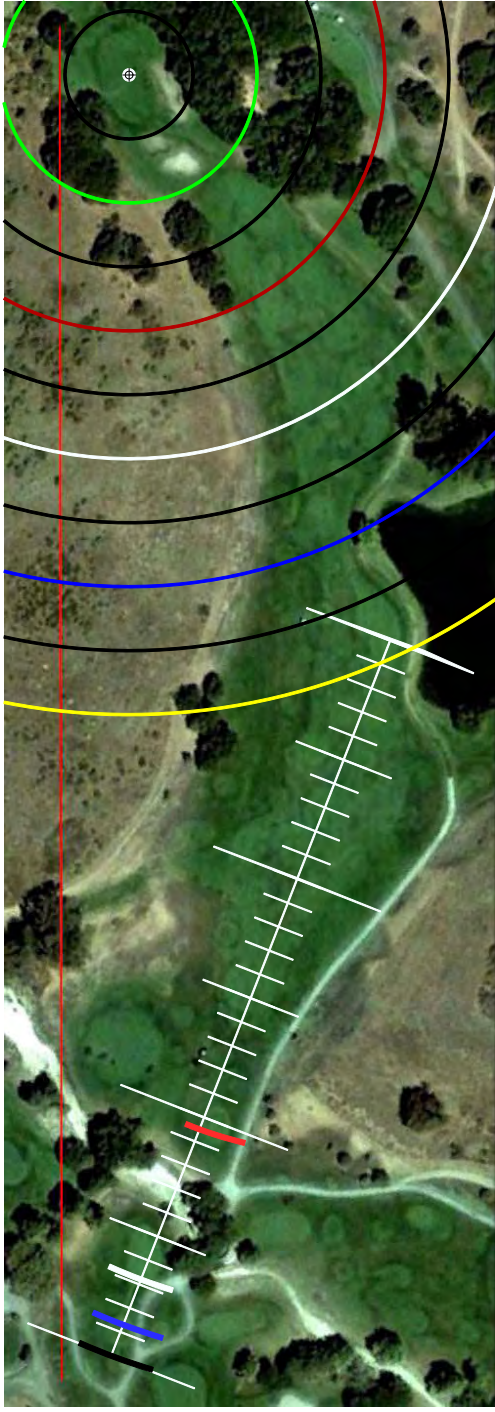
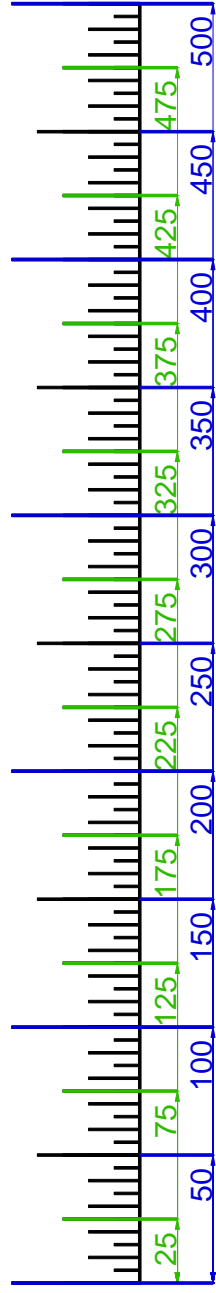
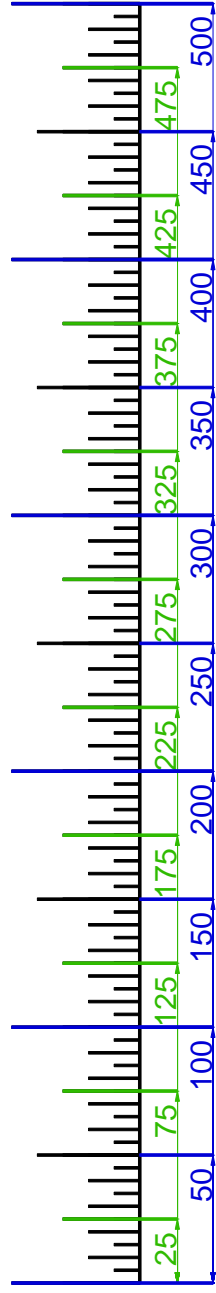



THE PLACEMENT OF THE PERMANENT MARKERS IN THIS YARDAGE BOOK IS BASED ON THE YARDAGE FROM THE LA PURISIMA SCORECARD. RIVERRIDGEFAIRWAYS HAS NOT INDEPENDENTLY VERIFIED IF THEY ARE ACTUALLY PHYSICALLY LOCATED AT THESE YARDAGES. THEY DO APPEAR TO BE ACCURATELY PLACED.

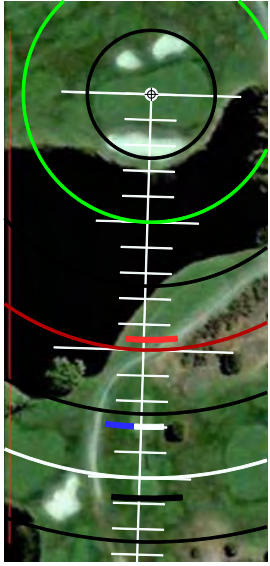


HOLE #1

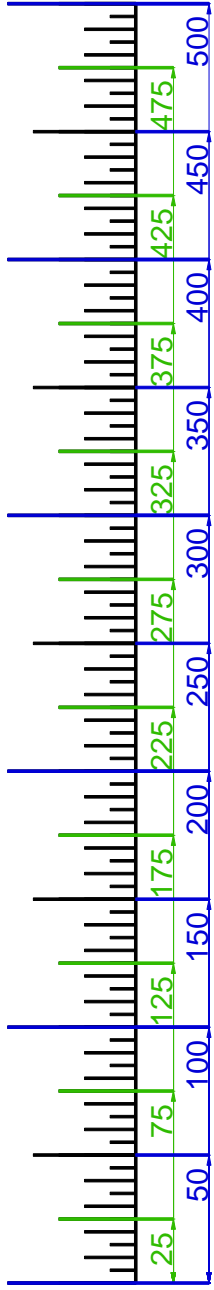


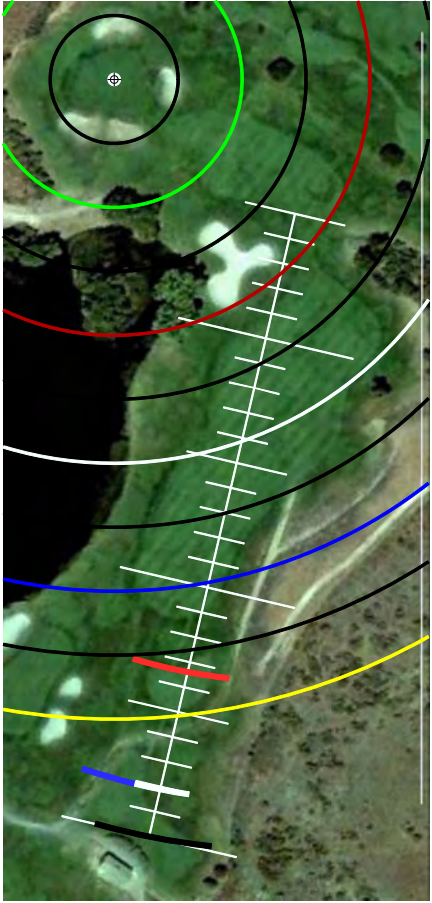


HOLE #2

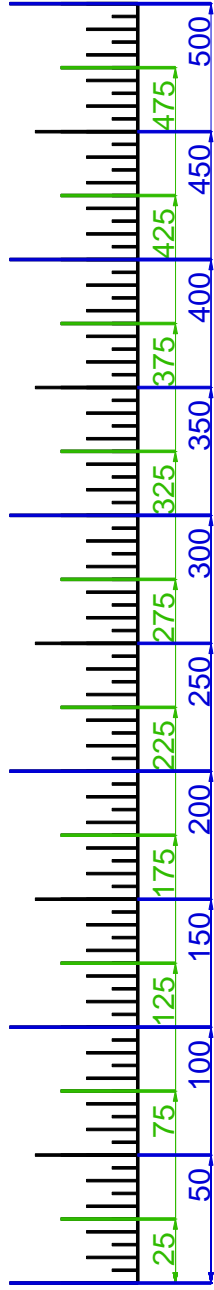


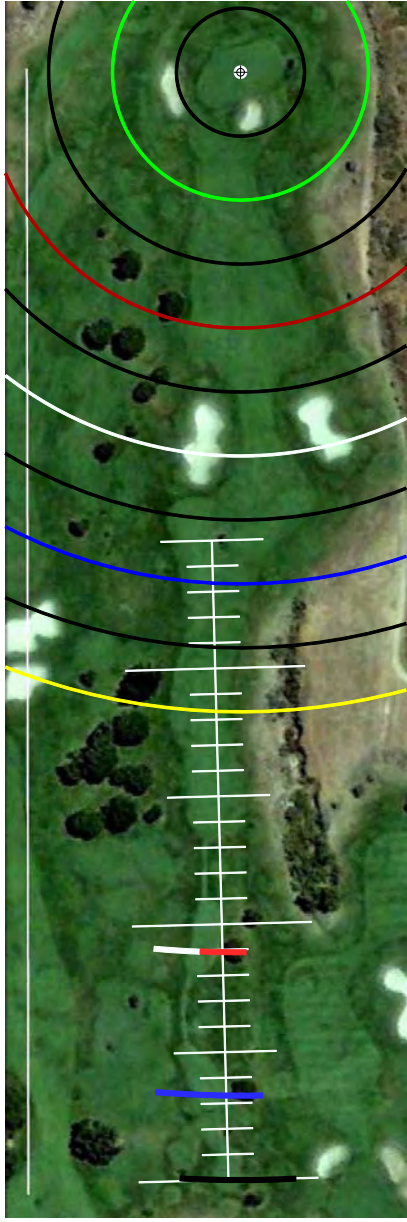
HOLE #3



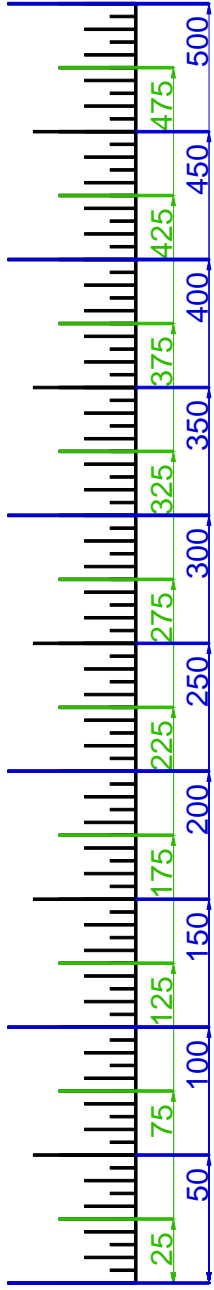



HOLE #4



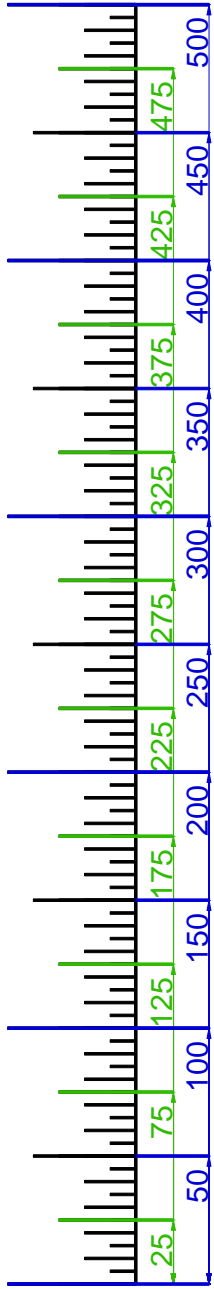


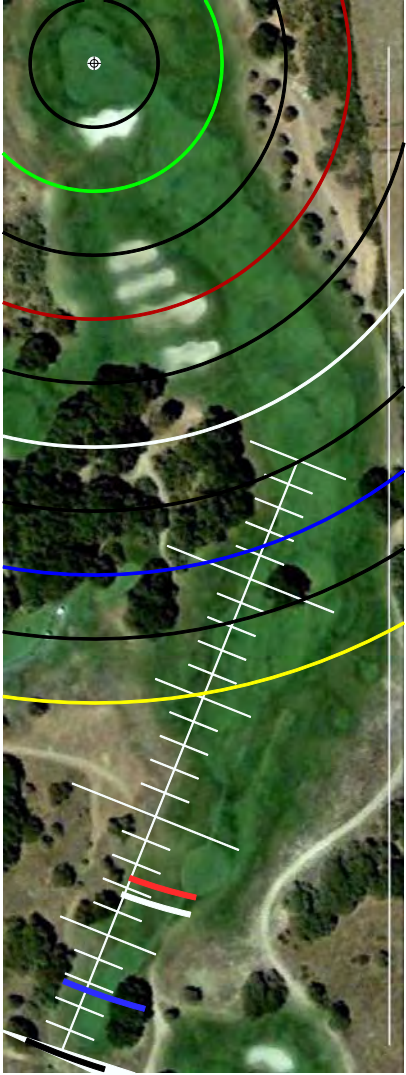
HOLE #5



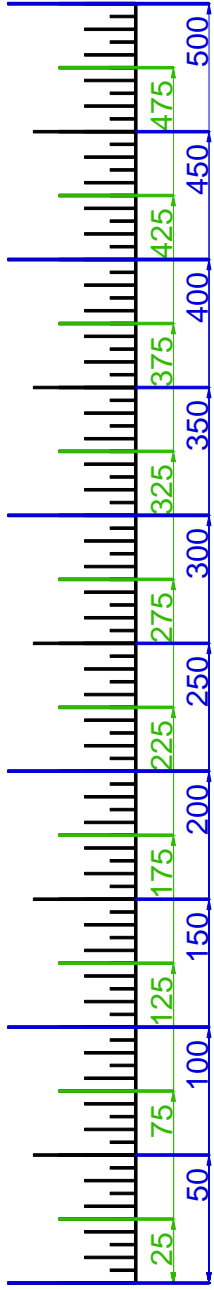


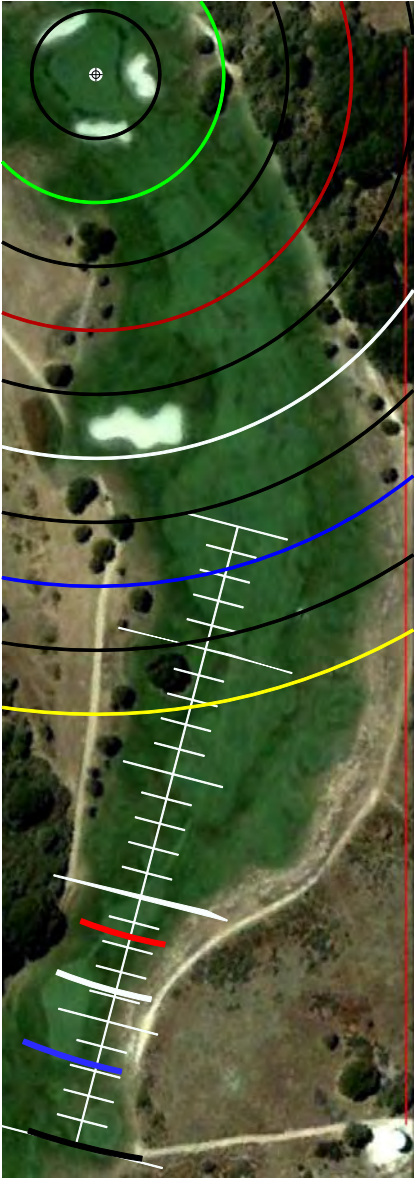
HOLE #6



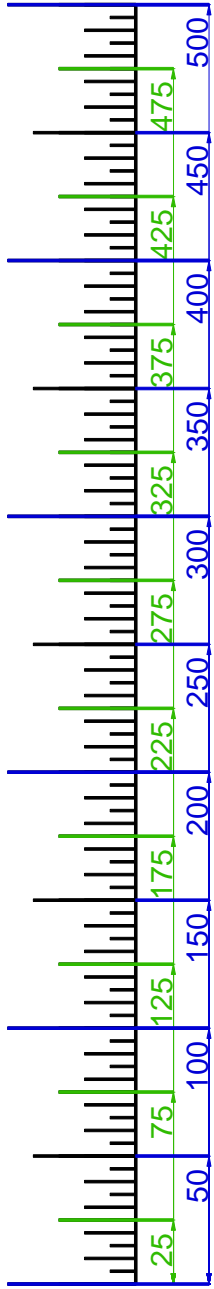


HOLE #7



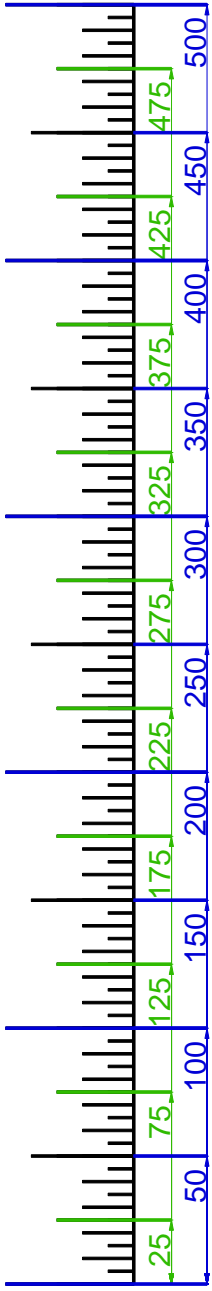


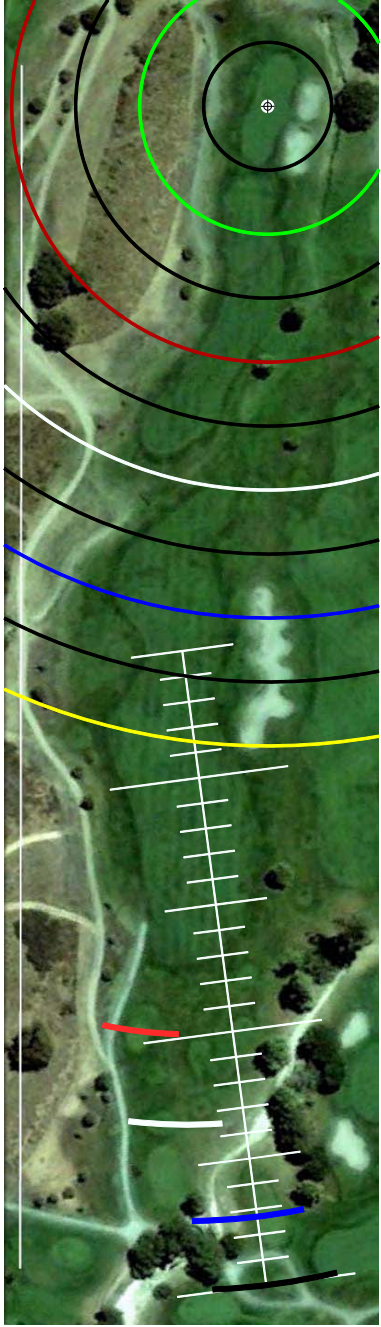
HOLE #8



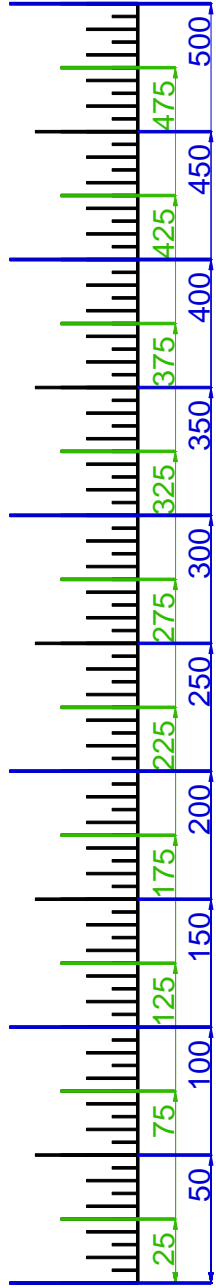


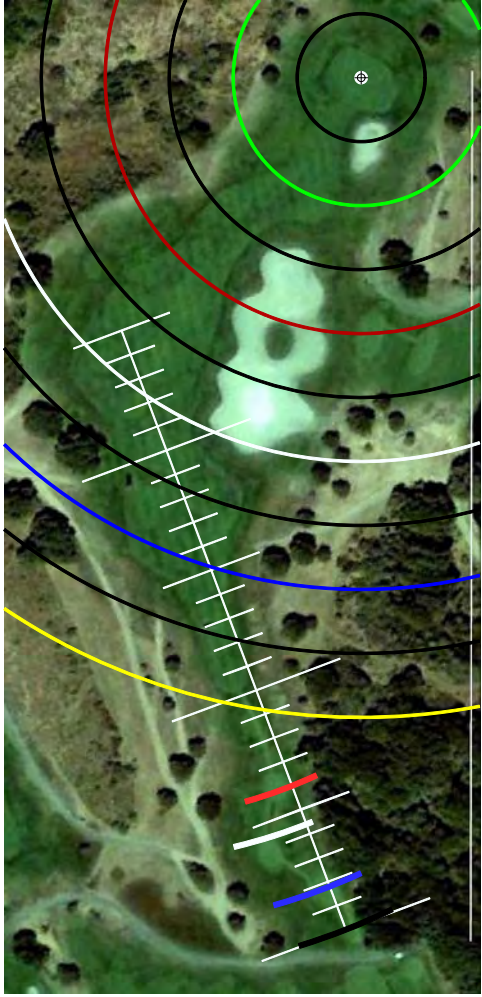
HOLE #9



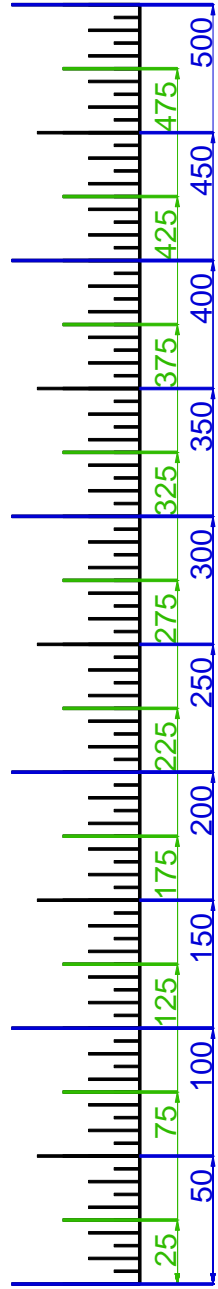


HOLE #10



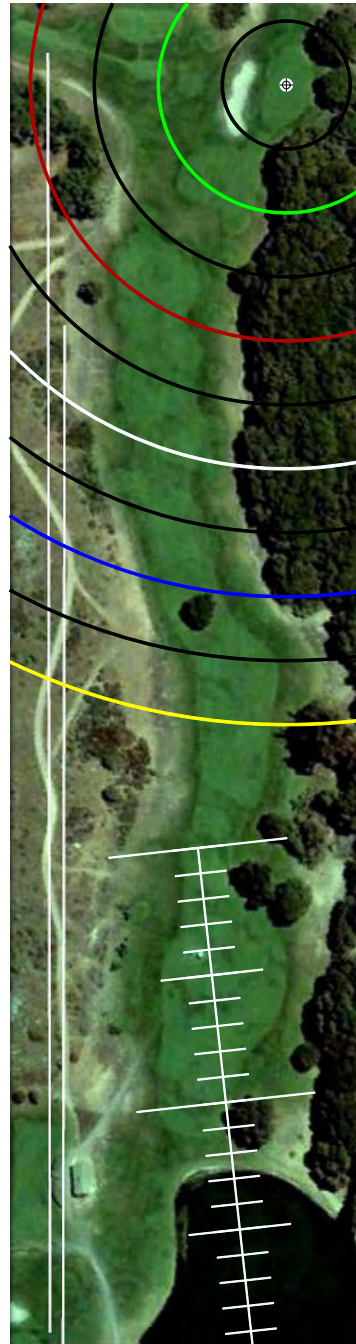


HOLE #11

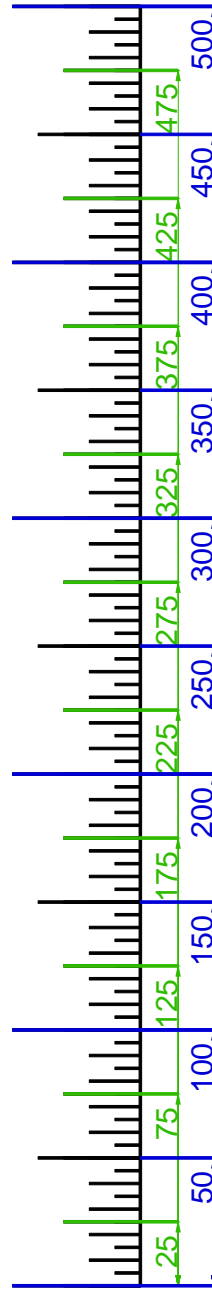




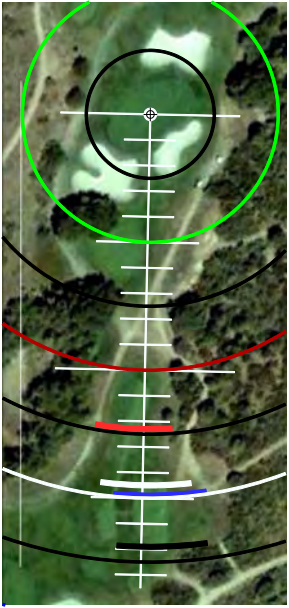
LOWER



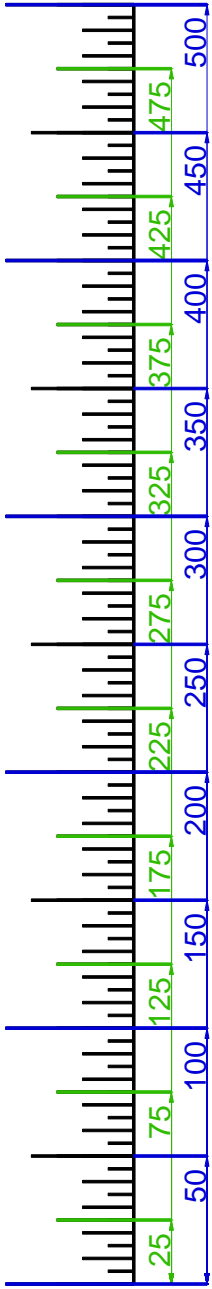
UPPER



HOLE #12

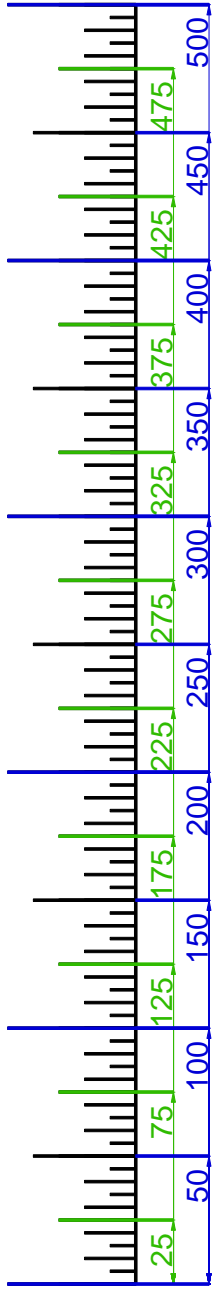


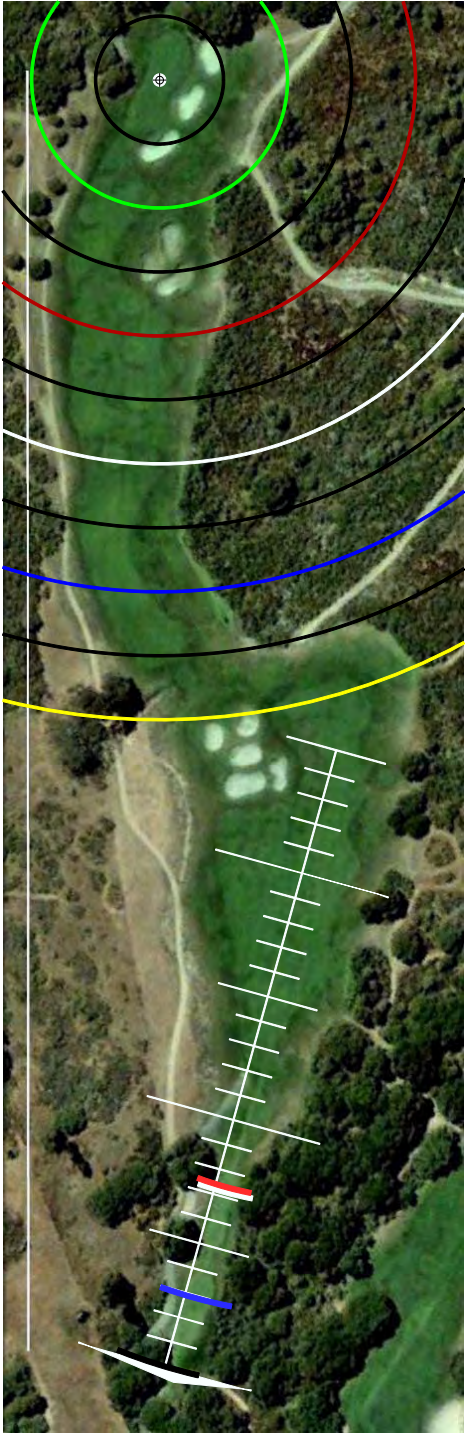
HOLE #13



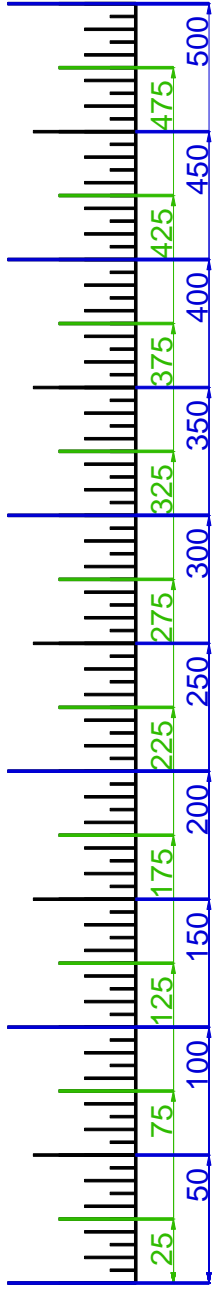


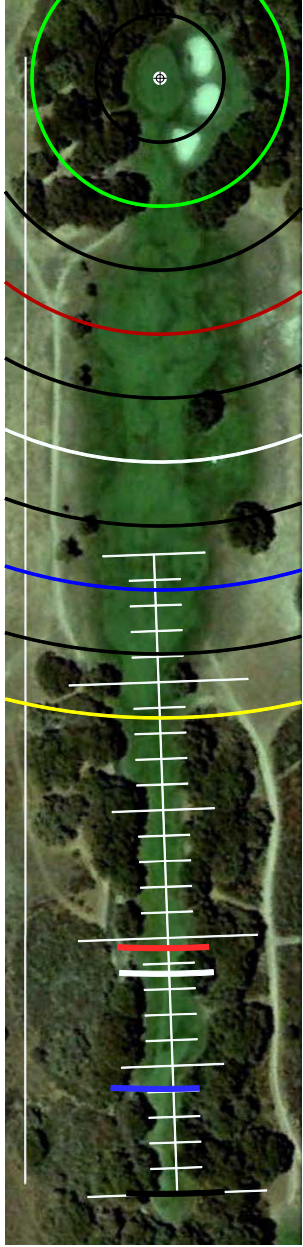
HOLE #14



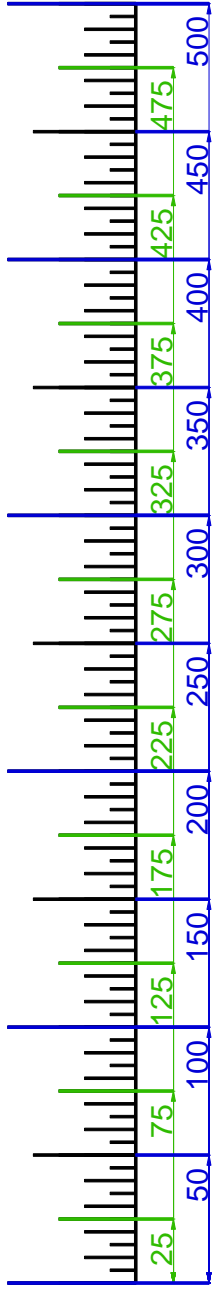



HOLE #15



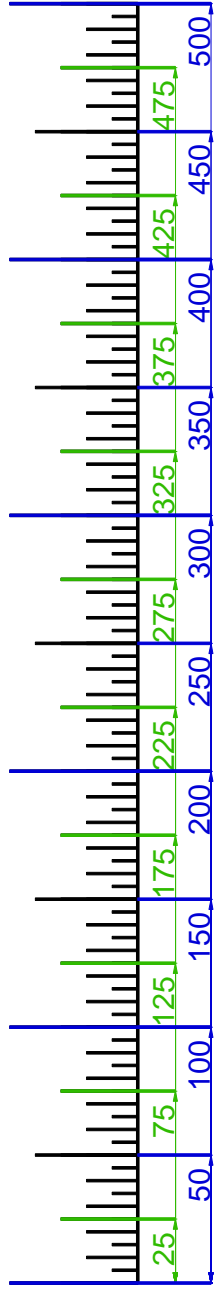


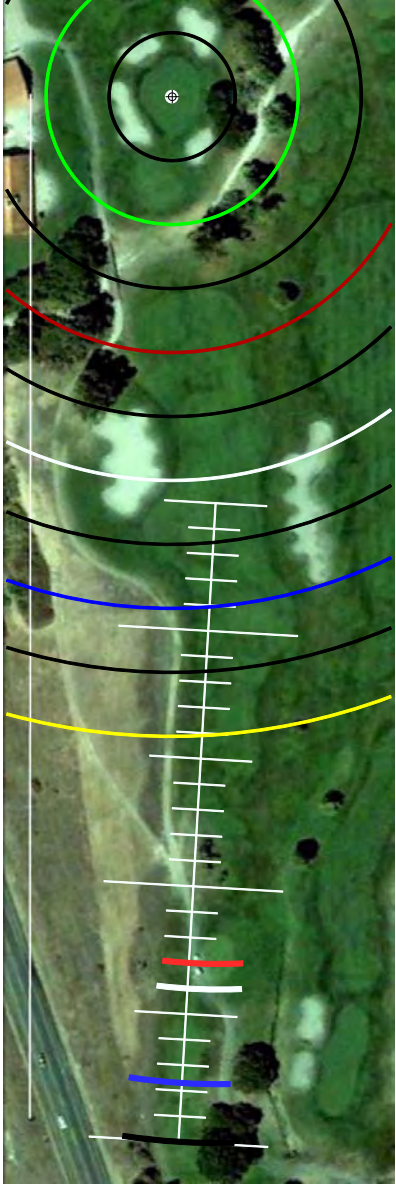
HOLE #16



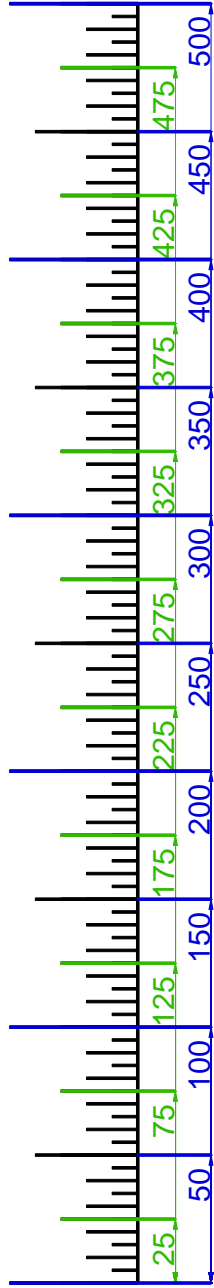


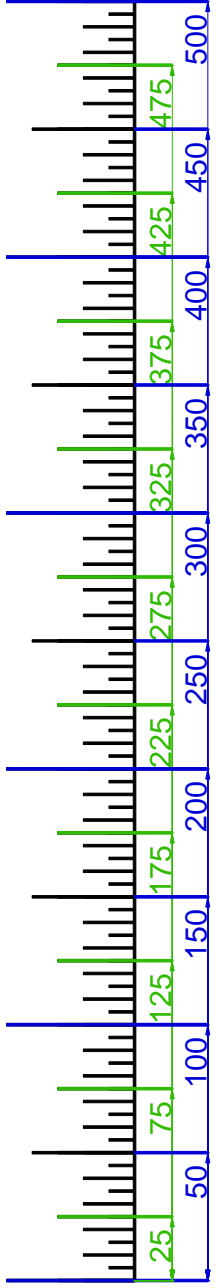
HOLE #17





HOLE #18





SCALE RULER - EACH TICK MARK IS 5 YARDS.
FOR USE WITH RIVERIDGEFAIRWAYS.COM YARDAGE BOOKS, 9/3/2010, AL DELOREY

